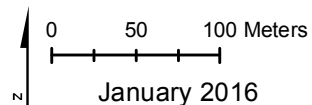
















ATLAS MAP IX
Sq'ewá:lxw First Nation Land Use Plan
Land Use Zones
Skawahlook IR #1

Land
Forest
People®

1:4,500



Legend

- | | | | | | |
|---|-------------|---|----------------|---|--------------------------|
|  | Well |  | IR |  | Heritage Protection |
|  | Root Cellar |  | Roads |  | Environmental Protection |
|  | Cemetery |  | Proposed Trail |  | Residential Mixed Use |
|  | Ceremonial |  | Highway 7 |  | Community Recreation |
|  | Dry Rack |  | Railroad |  | Community Centre |
|  | Pit House |  | Gas Pipeline |  | Commercial |